Lincoln County Precinct 1

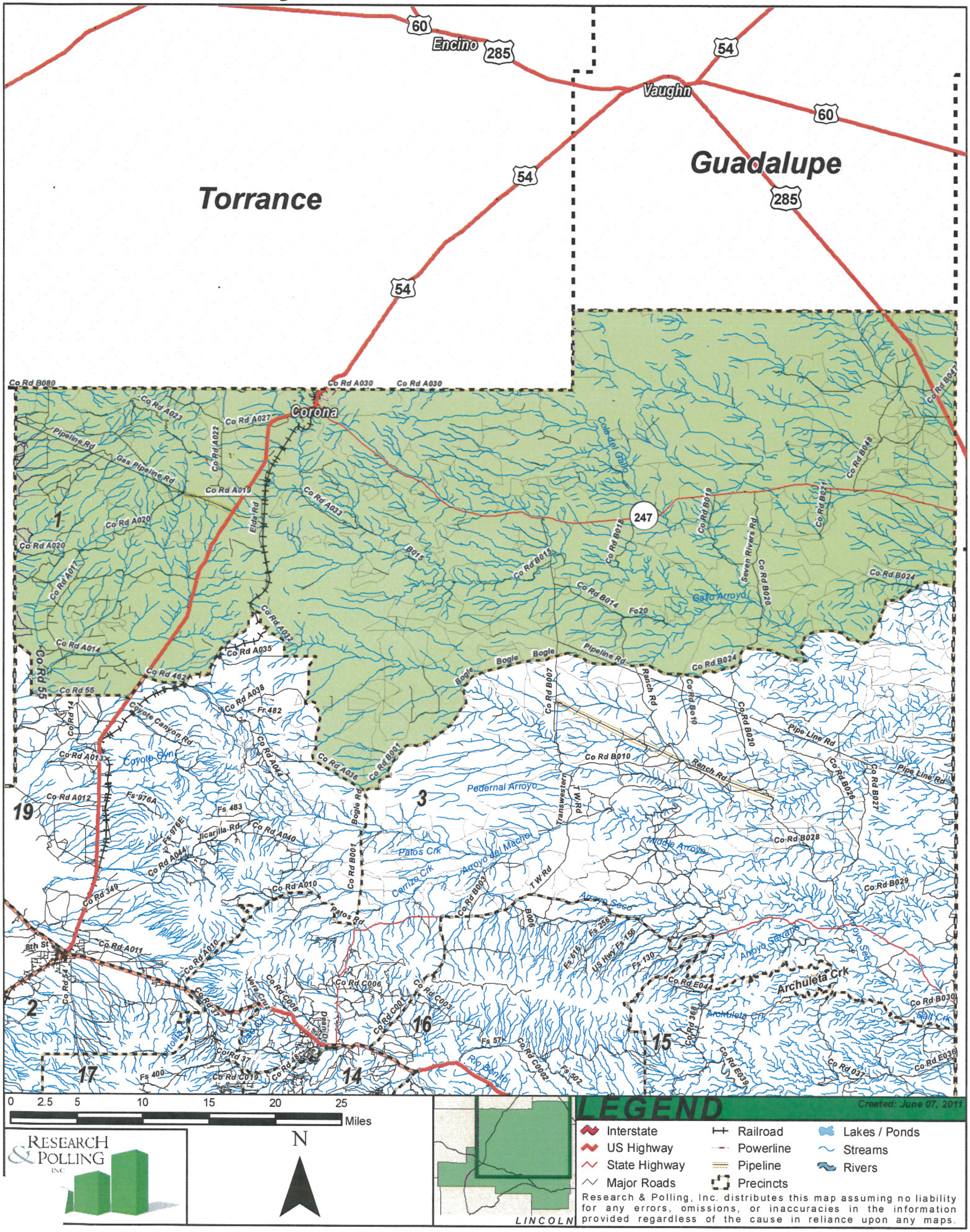

RESEARCH & POLLING INC

LEGEND

Created: June 07, 2011

- Interstate
- US Highway
- State Highway
- Major Roads
- Railroad
- Powerline
- Pipeline
- Precincts
- Lakes / Ponds
- Streams
- Rivers

Research & Polling, Inc. distributes this map assuming no liability for any errors, omissions, or inaccuracies in the information provided regardless of the cause in reliance upon any maps.

Lincoln County

Precinct 2

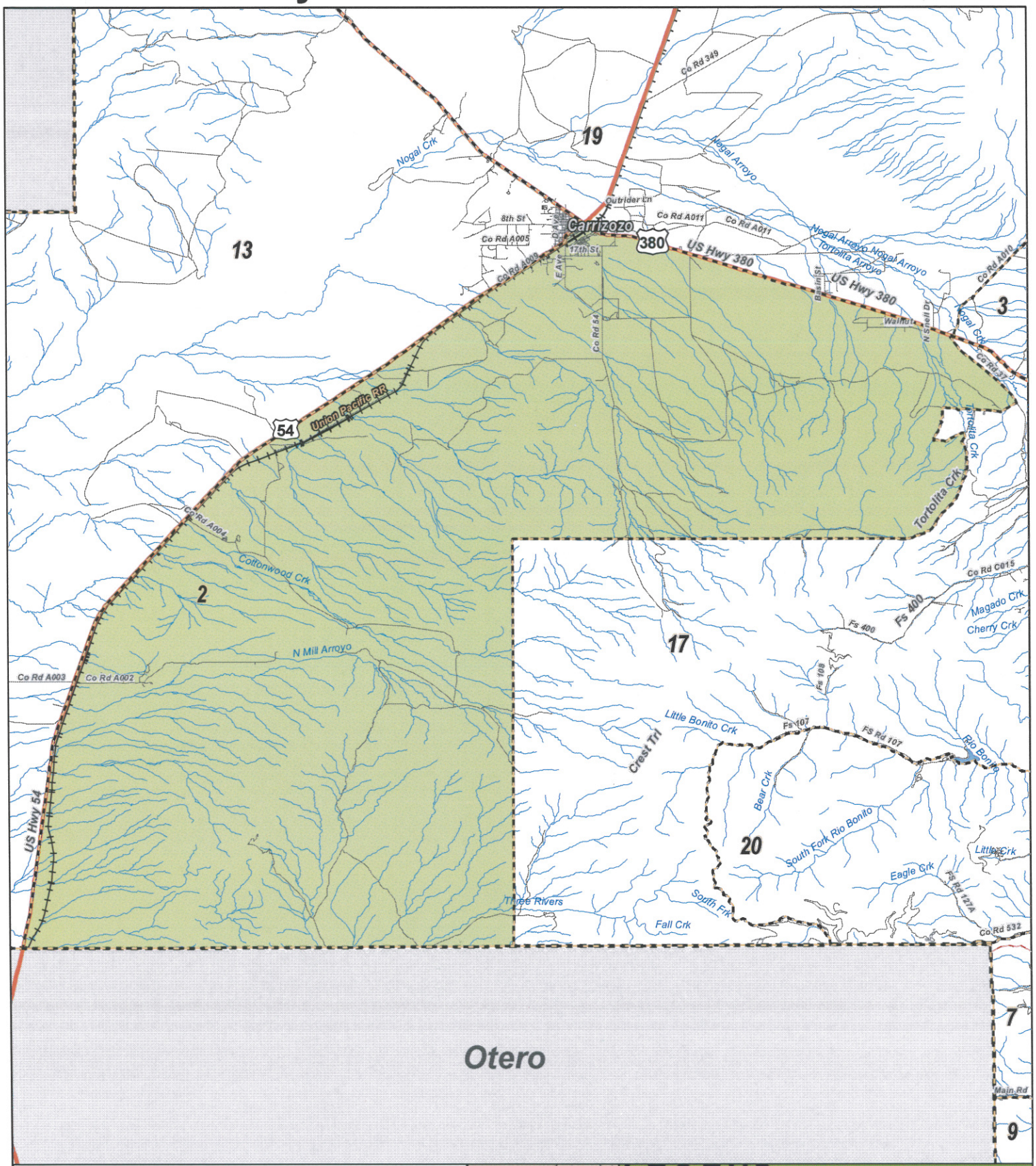

0 2.5 5 Miles

N

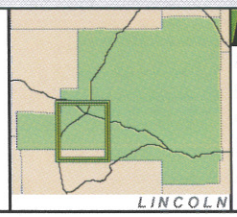

LEGEND

Created: May 25, 2011

- Interstate
- US Highway
- State Highway
- Major Roads
- Railroad
- Powerline
- Pipeline
- Precincts
- Lakes / Ponds
- Streams
- Rivers

Research & Polling, Inc. distributes this map assuming no liability for any errors, omissions, or inaccuracies in the information provided regardless of the cause in reliance upon any maps.

Lincoln County

Precinct 3

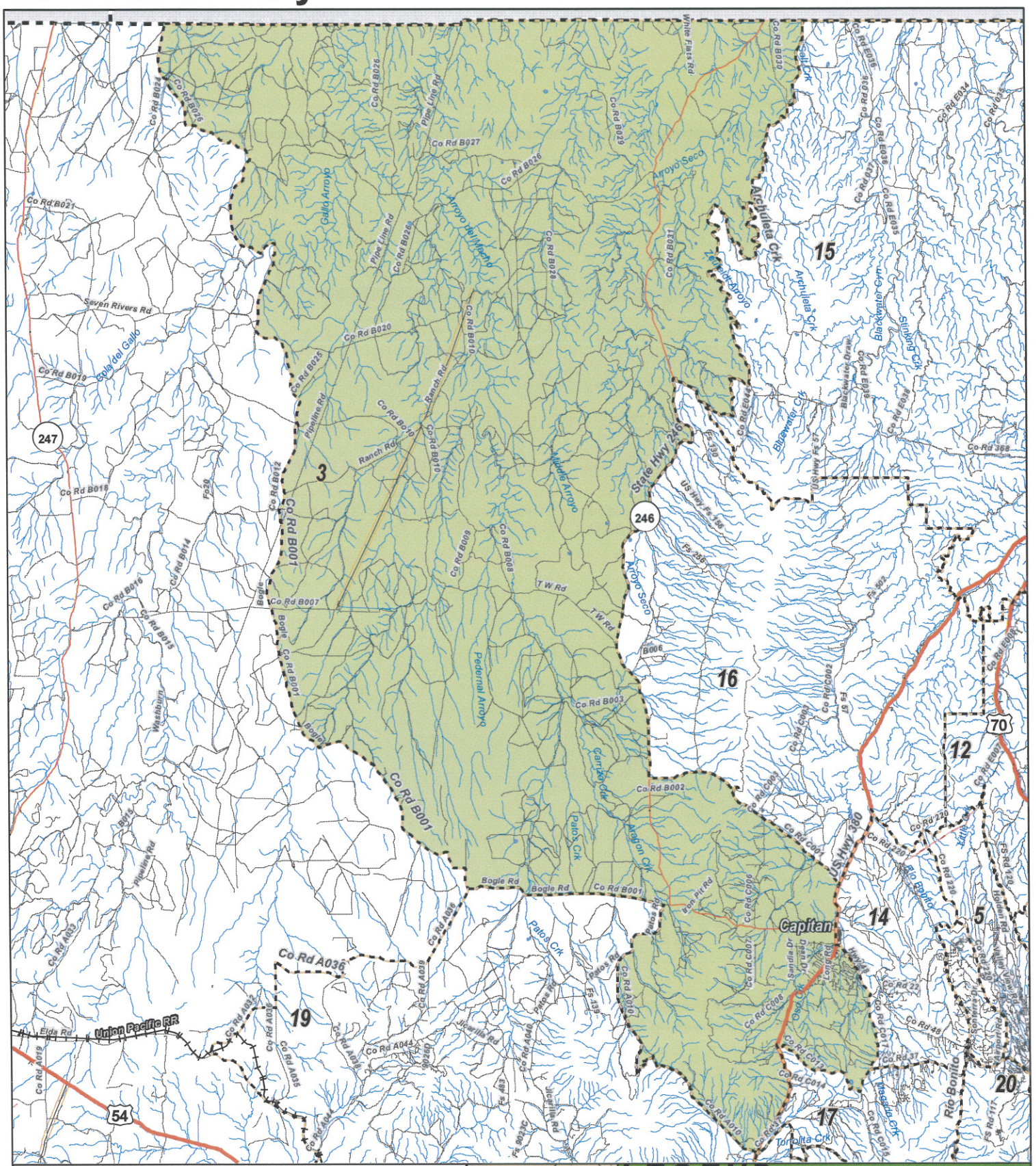

0 2.5 5 10 15 20 Miles

RESEARCH & POLLING INC

N

LINCOLN

LEGEND

Created: May 25, 2011

- Interstate
- US Highway
- State Highway
- Major Roads
- Railroad
- Powerline
- Pipeline
- Precincts
- Lakes / Ponds
- Streams
- Rivers

Research & Polling, Inc. distributes this map assuming no liability for any errors, omissions, or inaccuracies in the information provided regardless of the cause in reliance upon any maps.

Lincoln County

Precinct 4

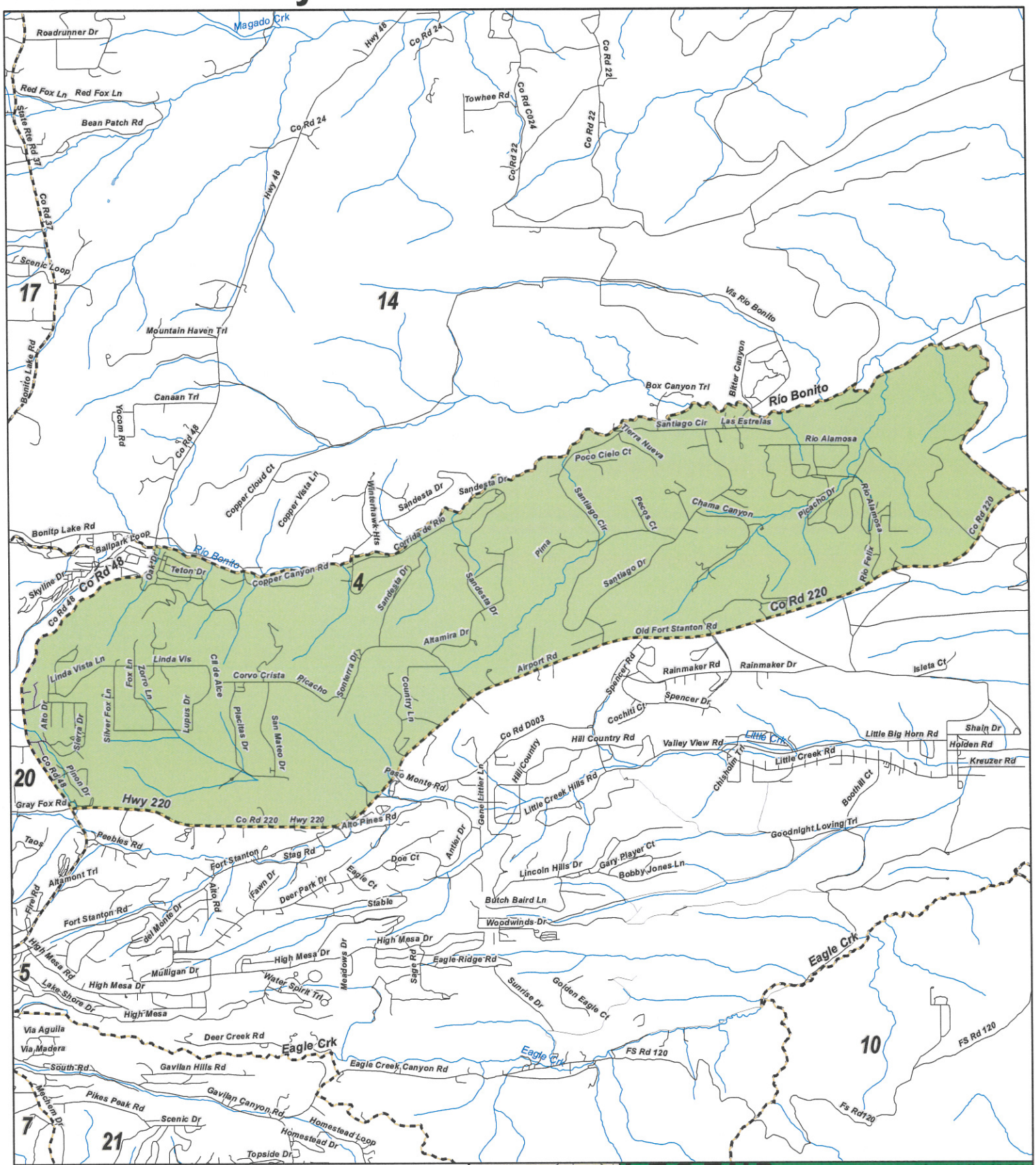

0 1.5 3 Miles

N

LEGEND

Created: May 25, 2011

- Interstate
- US Highway
- State Highway
- Major Roads
- Railroad
- Powerline
- Pipeline
- Precincts
- Lakes / Ponds
- Streams
- Rivers

Research & Polling, Inc. distributes this map assuming no liability for any errors, omissions, or inaccuracies in the information provided regardless of the cause in reliance upon any maps.

Lincoln County

Precinct 5

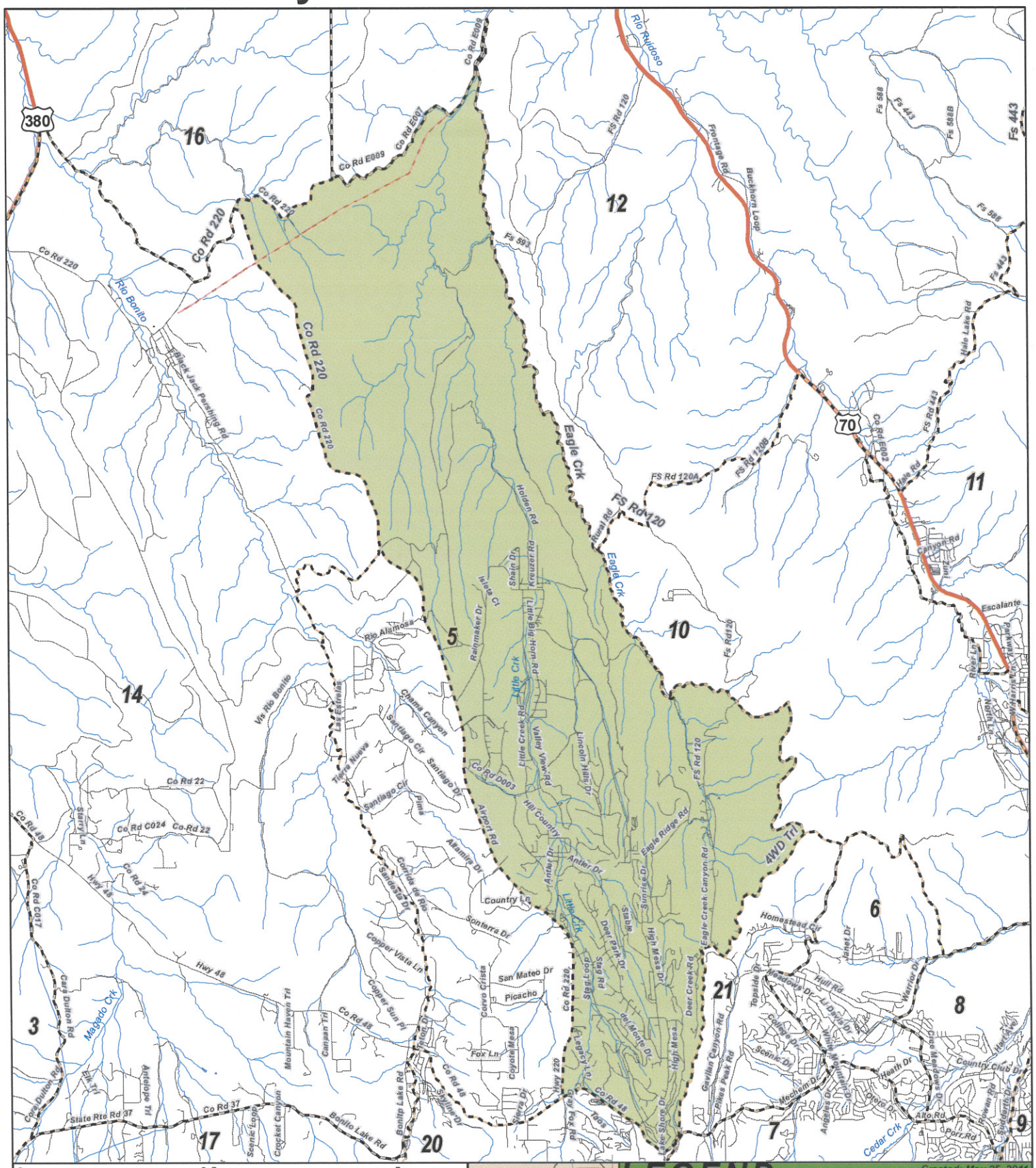

0 2.5 5 Miles

RESEARCH & POLLING INC

N

LINCOLN

LEGEND

Created: May 25, 2011

- Interstate
- US Highway
- State Highway
- Major Roads
- Railroad
- Powerline
- Pipeline
- Precincts
- Lakes / Ponds
- Streams
- Rivers

Research & Polling, Inc. distributes this map assuming no liability for any errors, omissions, or inaccuracies in the information provided regardless of the cause in reliance upon any maps.

Lincoln County

Precinct 6

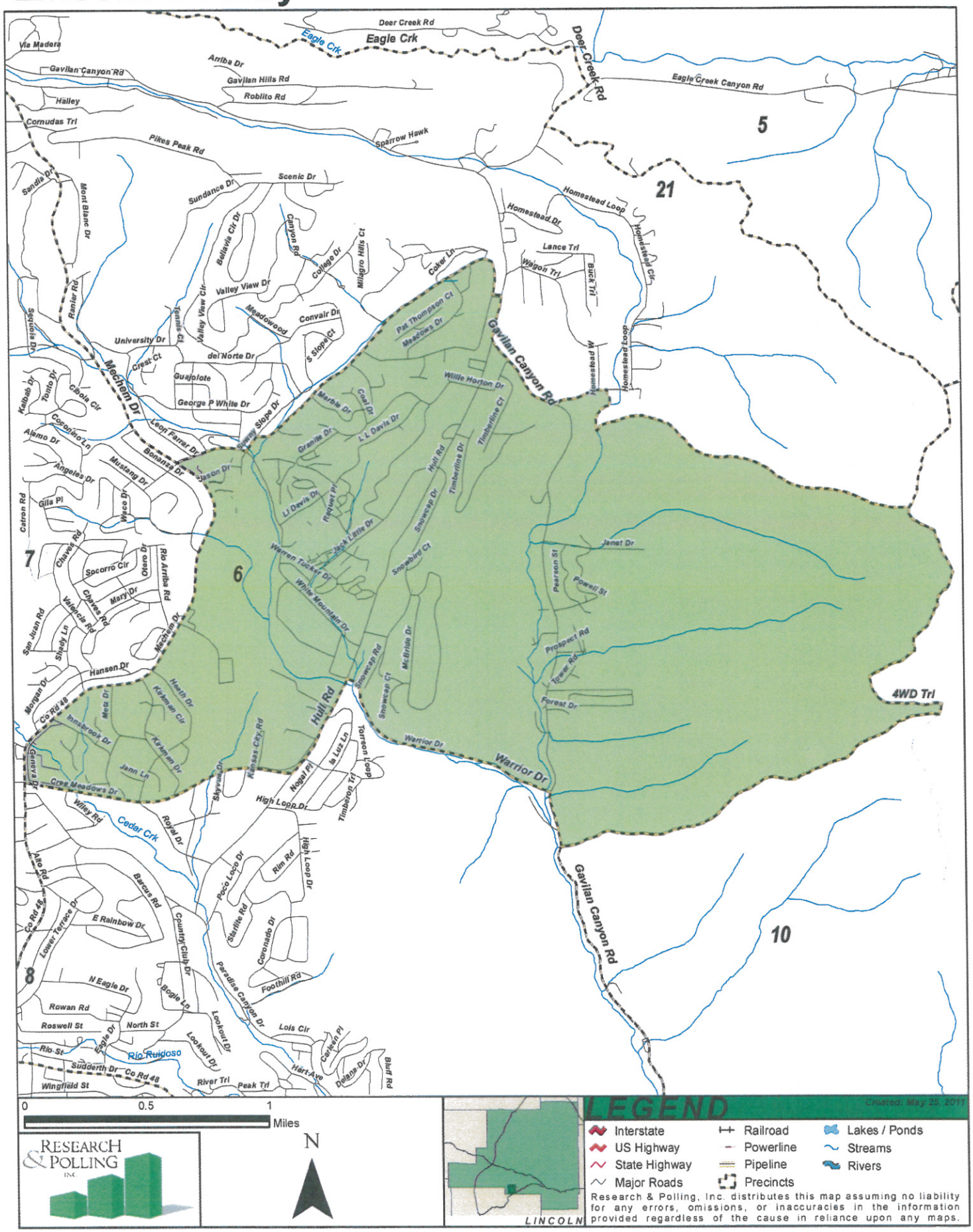

Lincoln County

Precinct 7

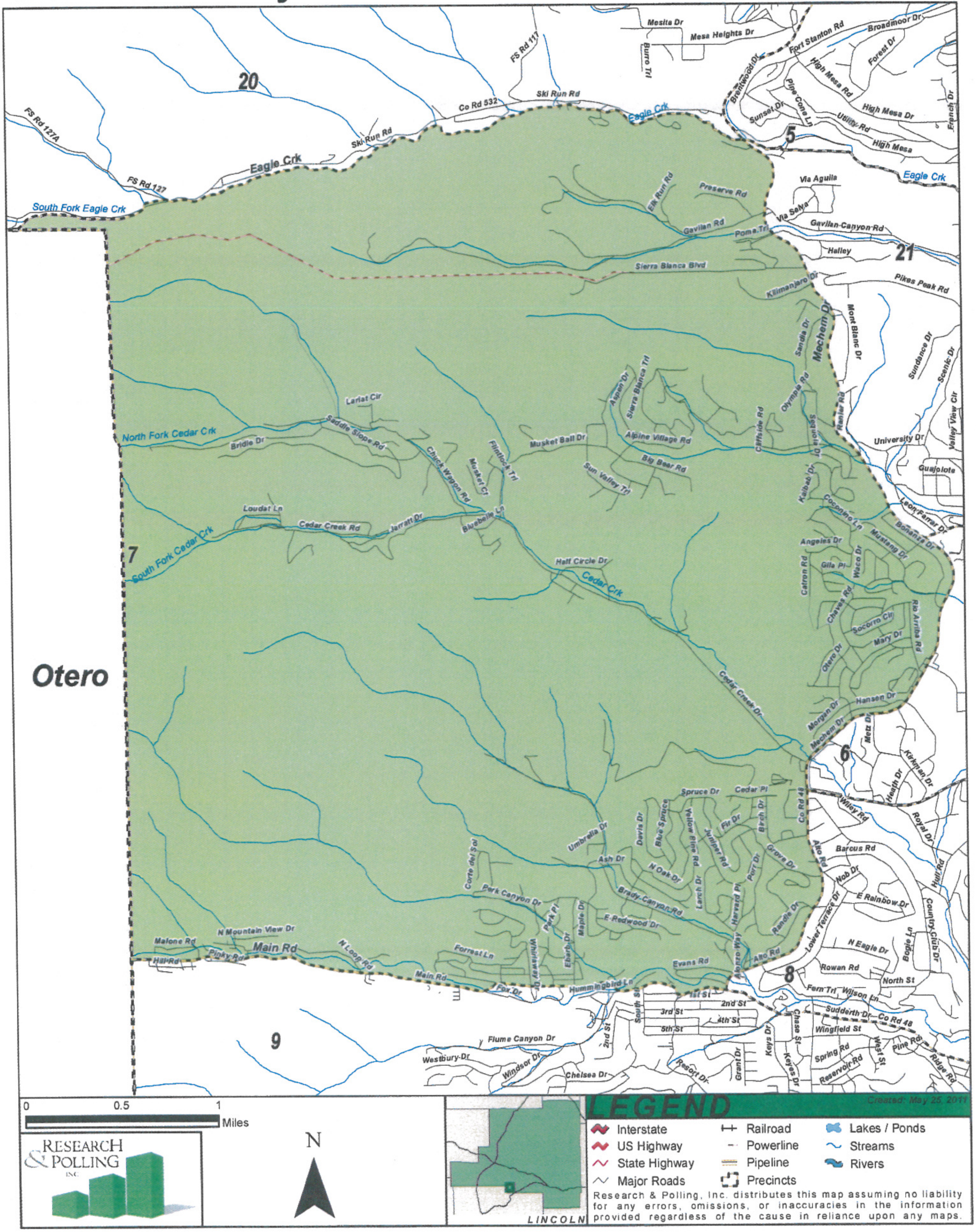

Lincoln County

Precinct 8

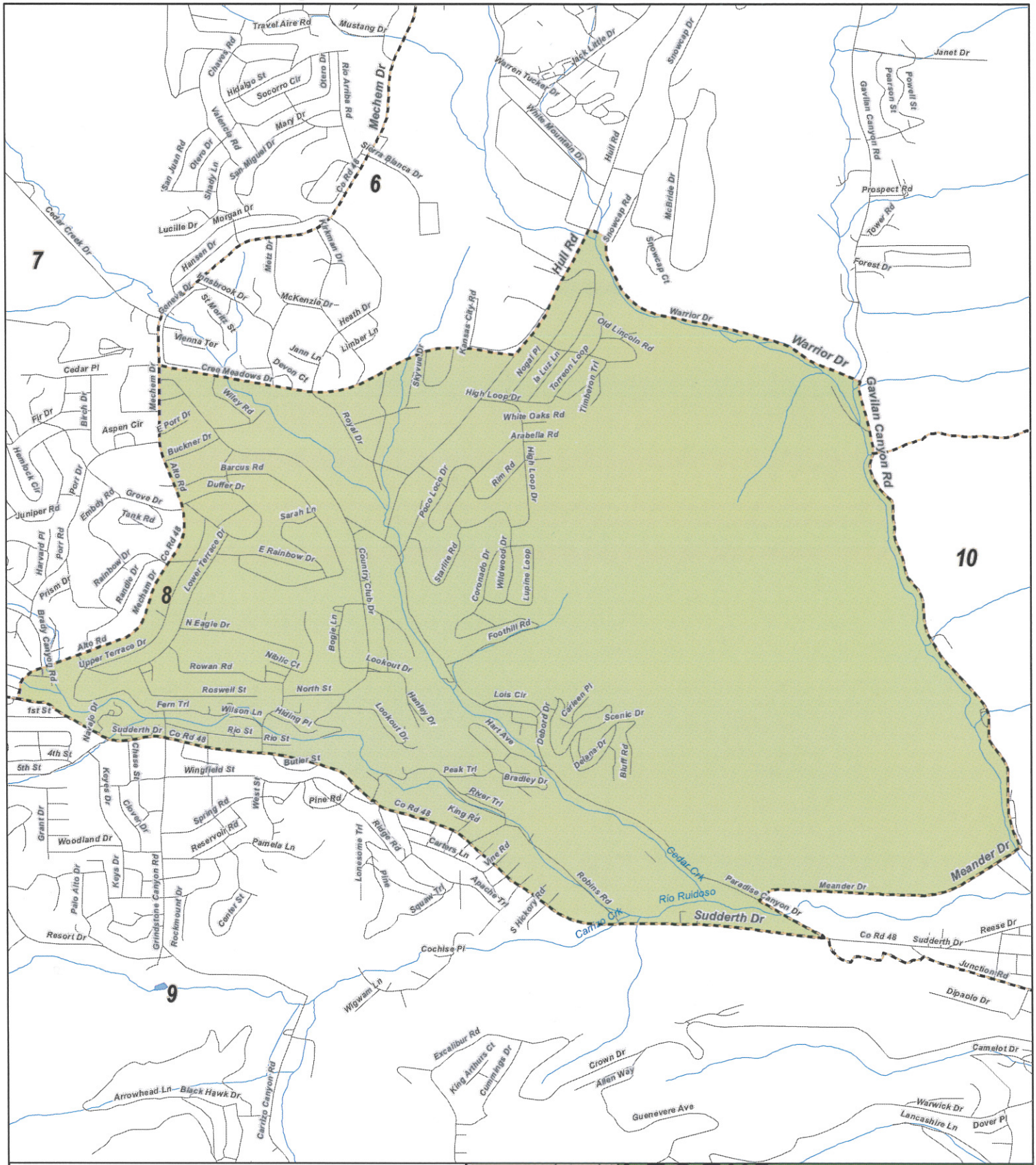

0 0.5 1 Miles

N

LEGEND

Created: May 25, 2011

- Interstate
- US Highway
- State Highway
- Major Roads
- Railroad
- Powerline
- Pipeline
- Precincts
- Lakes / Ponds
- Streams
- Rivers

Research & Polling, Inc. distributes this map assuming no liability for any errors, omissions, or inaccuracies in the information provided regardless of the cause in reliance upon any maps.

Lincoln County

Precinct 9

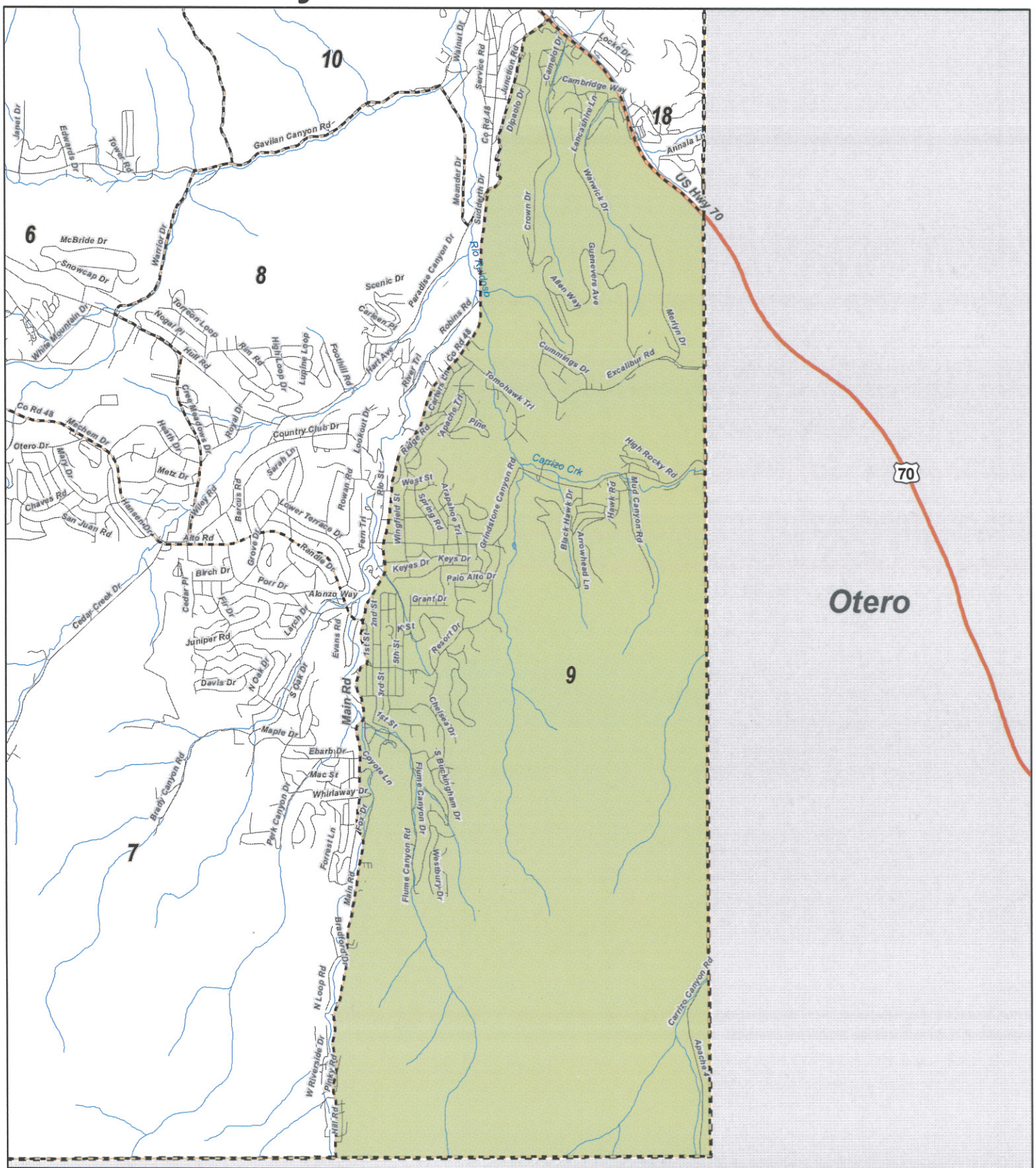

0 1 2 Miles

RESEARCH & POLLING INC.

N

LEGEND

Created: May 25, 2011

- Interstate
- US Highway
- State Highway
- Major Roads
- Railroad
- Powerline
- Pipeline
- Precincts
- Lakes / Ponds
- Streams
- Rivers

Research & Polling, Inc. distributes this map assuming no liability for any errors, omissions, or inaccuracies in the information provided regardless of the cause in reliance upon any maps.

Lincoln County

Precinct 10

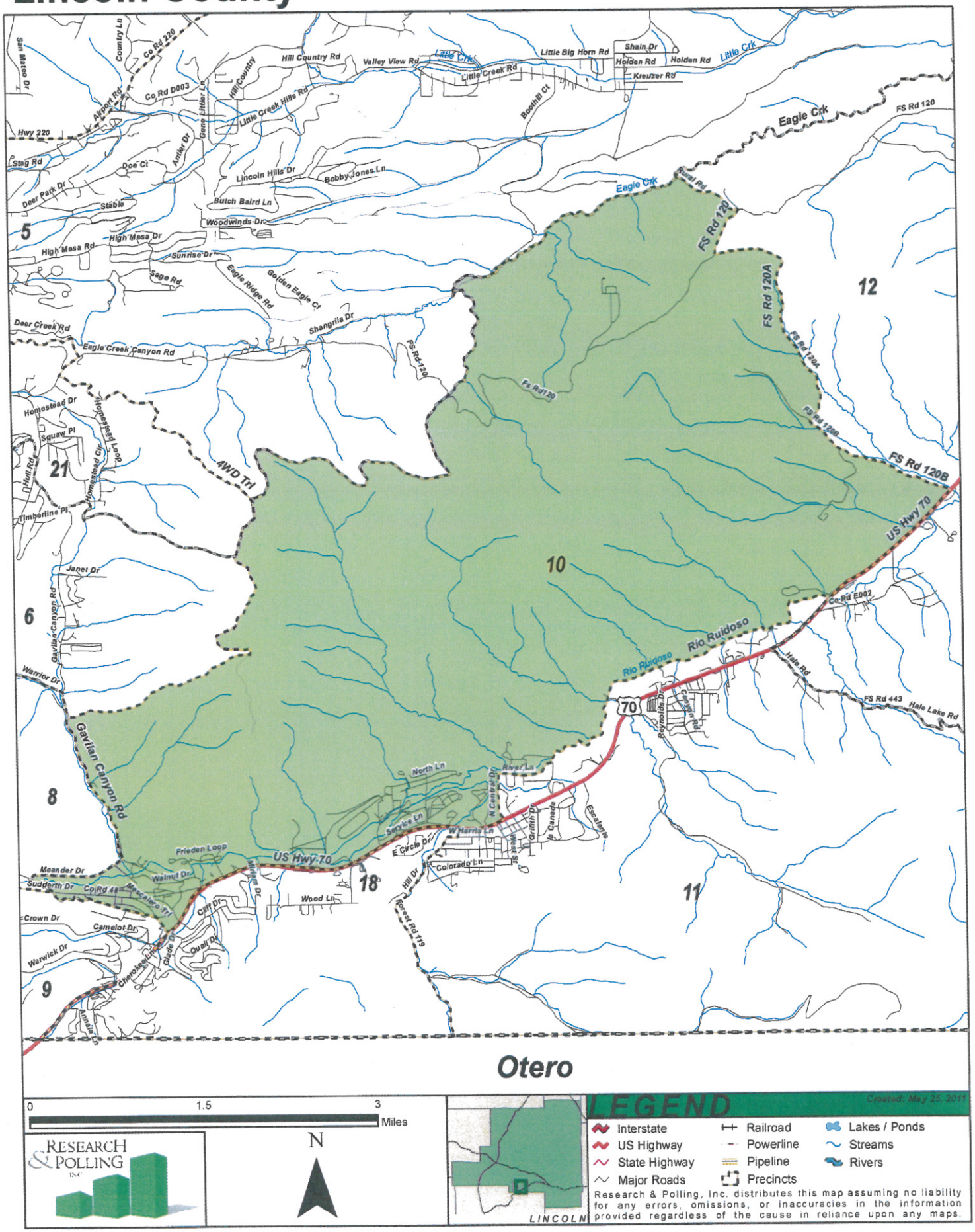

Lincoln County

Precinct 11

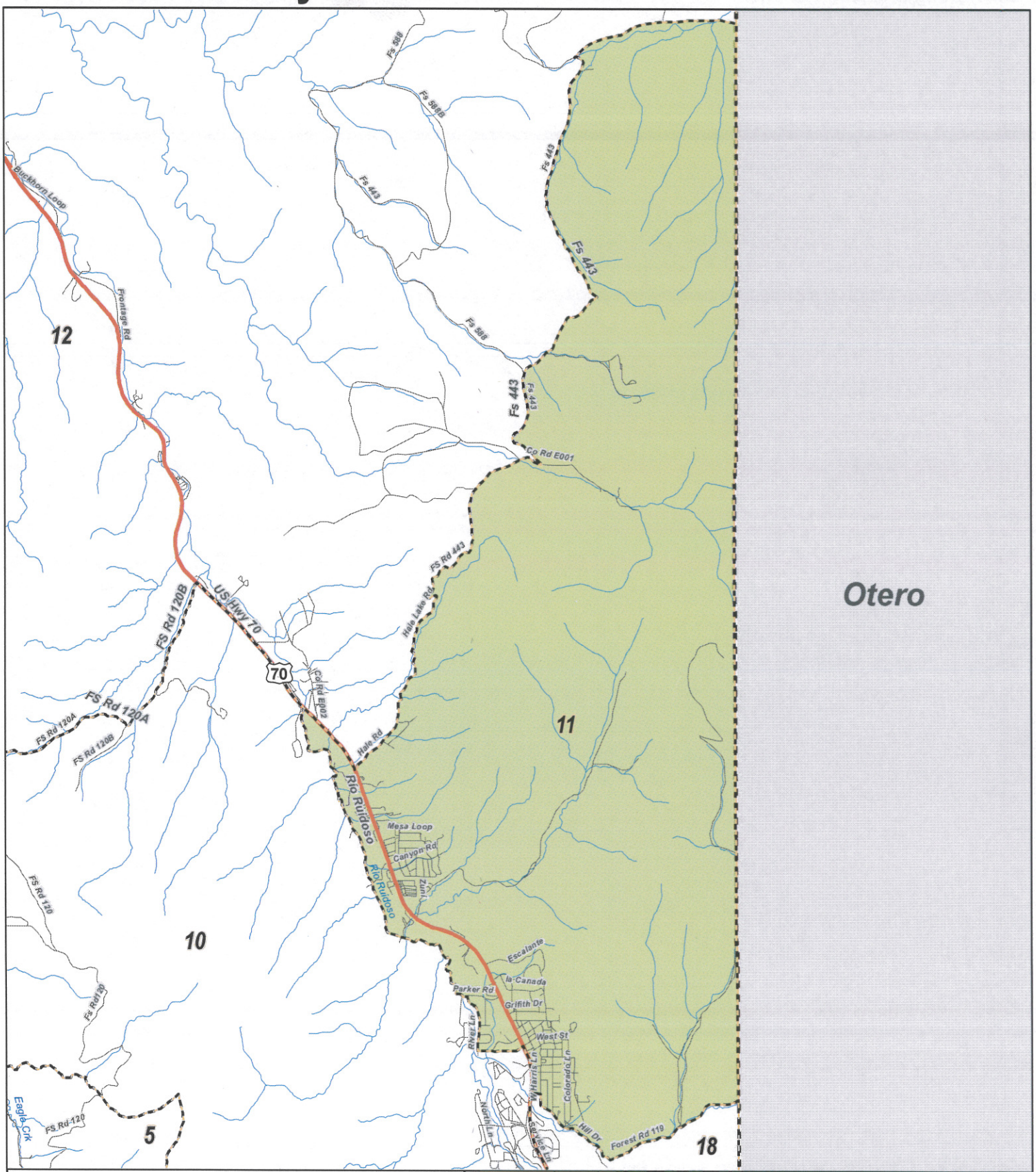

0 1.5 3 Miles

RESEARCH & POLLING INC

N

LINCOLN

LEGEND

Created: May 25, 2011

- Interstate
- US Highway
- State Highway
- Major Roads
- Railroad
- Powerline
- Pipeline
- Precincts
- Lakes / Ponds
- Streams
- Rivers

Research & Polling, Inc. distributes this map assuming no liability for any errors, omissions, or inaccuracies in the information provided regardless of the cause in reliance upon any maps.

Lincoln County

Precinct 12

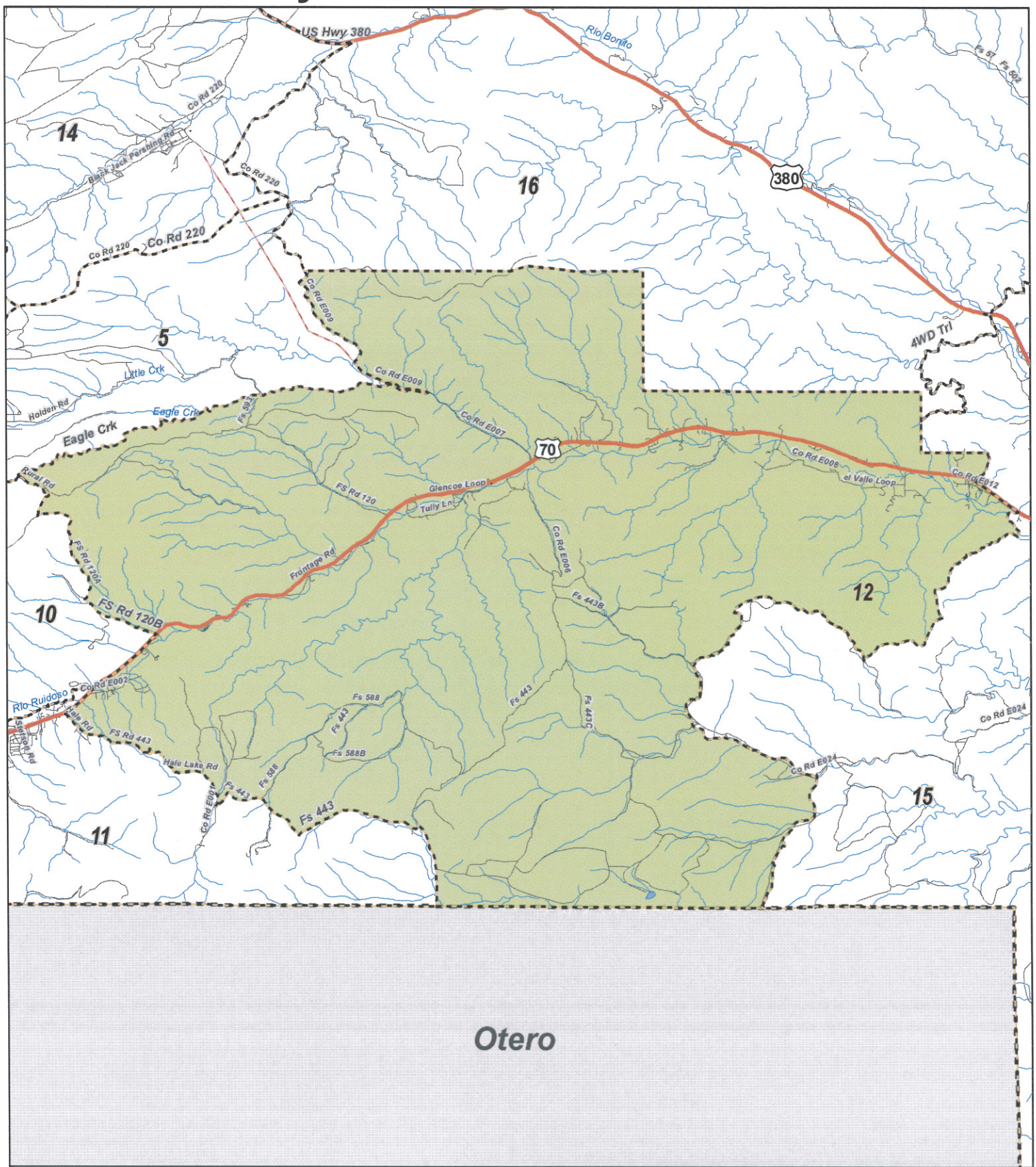

0 2.5 5 Miles

N

RESEARCH & POLLING INC

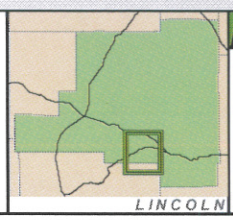

LEGEND

Created: May 25, 2011

- Interstate
- US Highway
- State Highway
- Major Roads
- Railroad
- Powerline
- Pipeline
- Precincts
- Lakes / Ponds
- Streams
- Rivers

Research & Polling, Inc. distributes this map assuming no liability for any errors, omissions, or inaccuracies in the information provided regardless of the cause in reliance upon any maps.

Lincoln County

Precinct 13

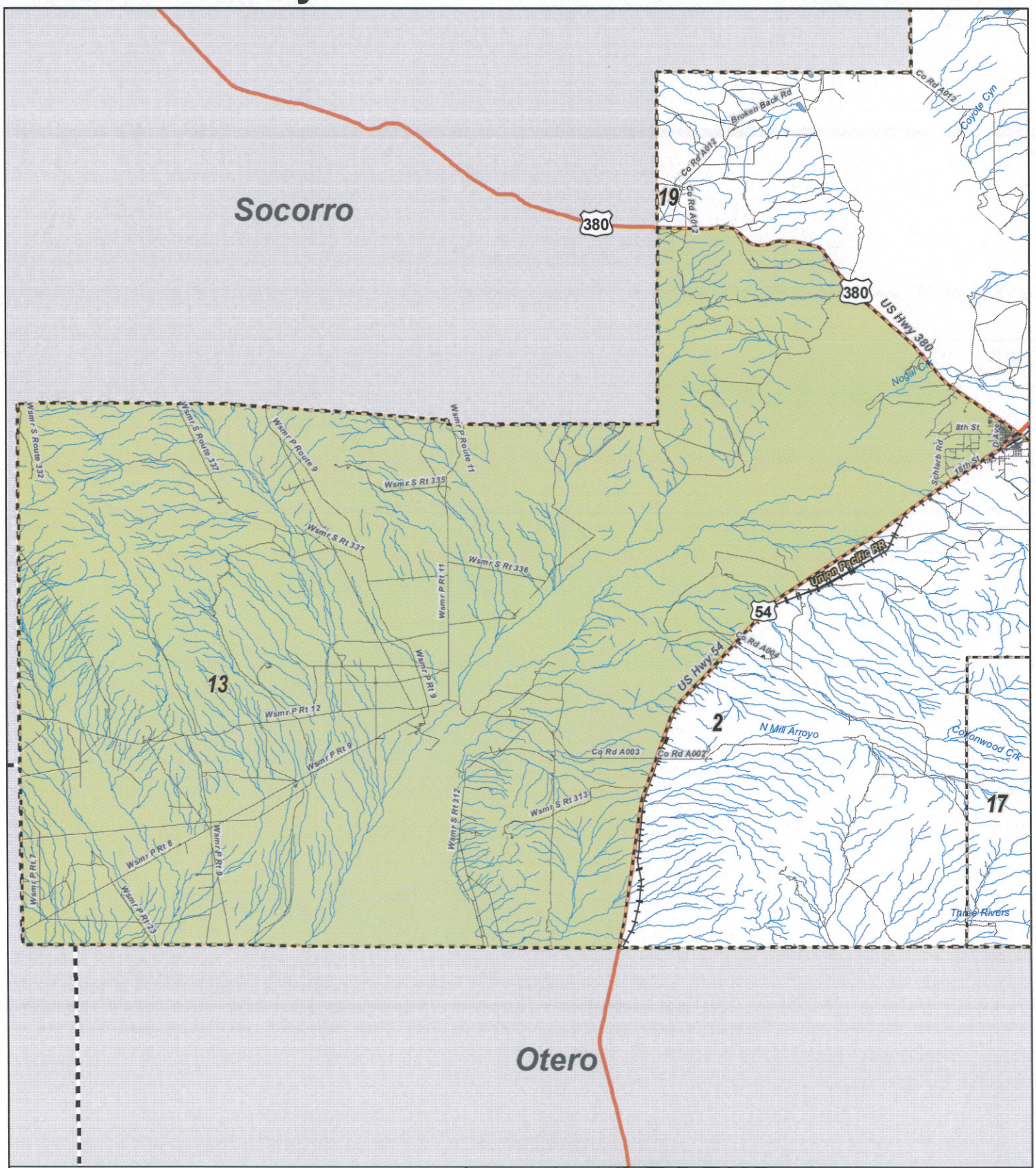

0 2.5 5 10 Miles

N

RESEARCH & POLLING INC

LINCOLN

LEGEND

Created: May 25, 2011

- Interstate
- US Highway
- State Highway
- Major Roads
- Railroad
- Powerline
- Pipeline
- Precincts
- Lakes / Ponds
- Streams
- Rivers

Research & Polling, Inc. distributes this map assuming no liability for any errors, omissions, or inaccuracies in the information provided regardless of the cause in reliance upon any maps.

Lincoln County

Precinct 14

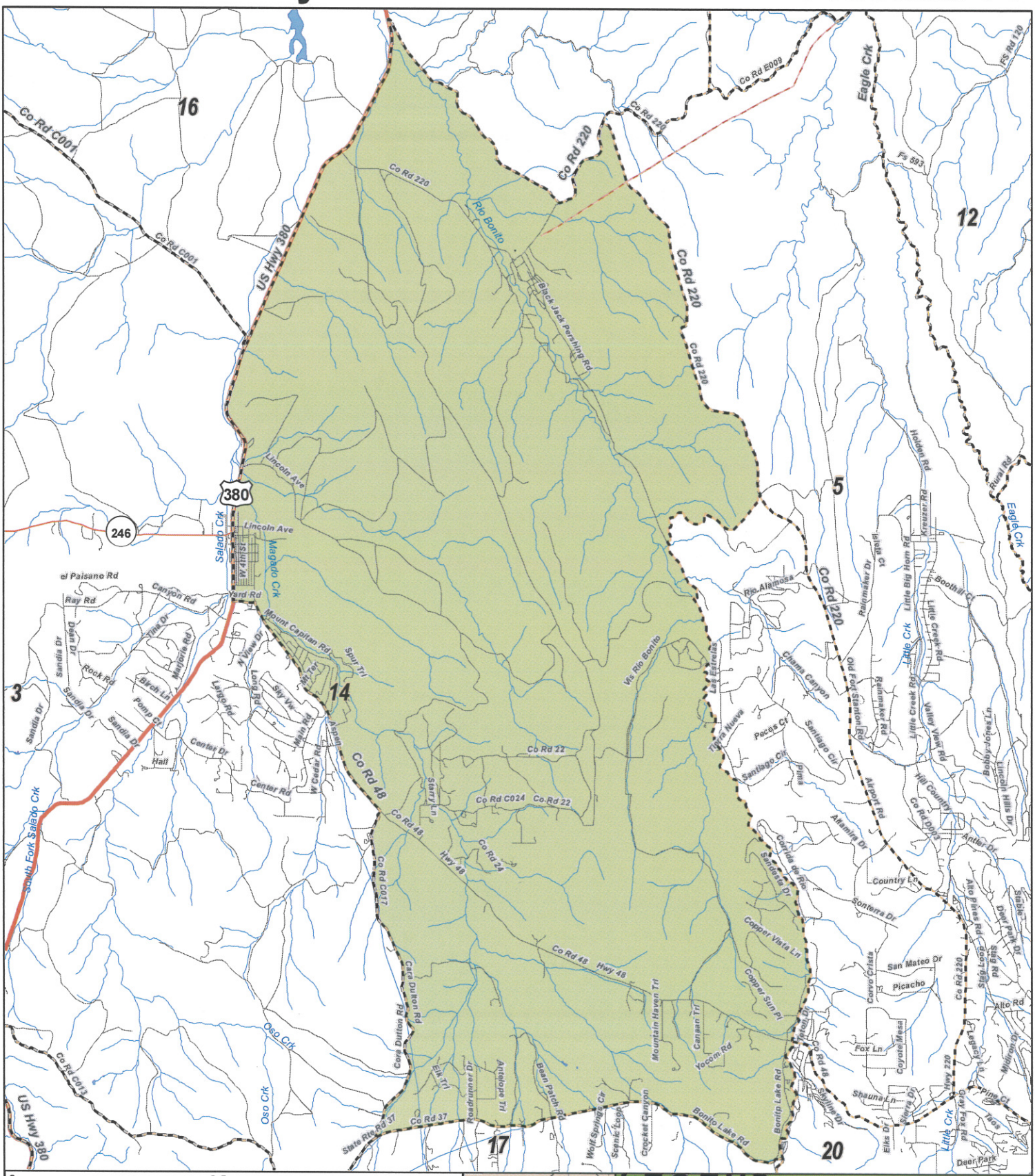

0 2.5 5 Miles

RESEARCH & POLLING INC

N

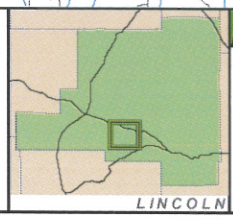

LEGEND

Created: May 25, 2011

- Interstate
- US Highway
- State Highway
- Major Roads
- Railroad
- Powerline
- Pipeline
- Precincts
- Lakes / Ponds
- Streams
- Rivers

Research & Polling, Inc. distributes this map assuming no liability for any errors, omissions, or inaccuracies in the information provided regardless of the cause in reliance upon any maps.

Lincoln County

Precinct 15

0 2.5 5 10 Miles

N

RESEARCH & POLLING INC

LINCOLN

LEGEND

Created: May 25, 2011

- Interstate
- US Highway
- State Highway
- Major Roads
- Railroad
- Powerline
- Pipeline
- Precincts
- Lakes / Ponds
- Streams
- Rivers

Research & Polling, Inc. distributes this map assuming no liability for any errors, omissions, or inaccuracies in the information provided regardless of the cause in reliance upon any maps.

Lincoln County

Precinct 16

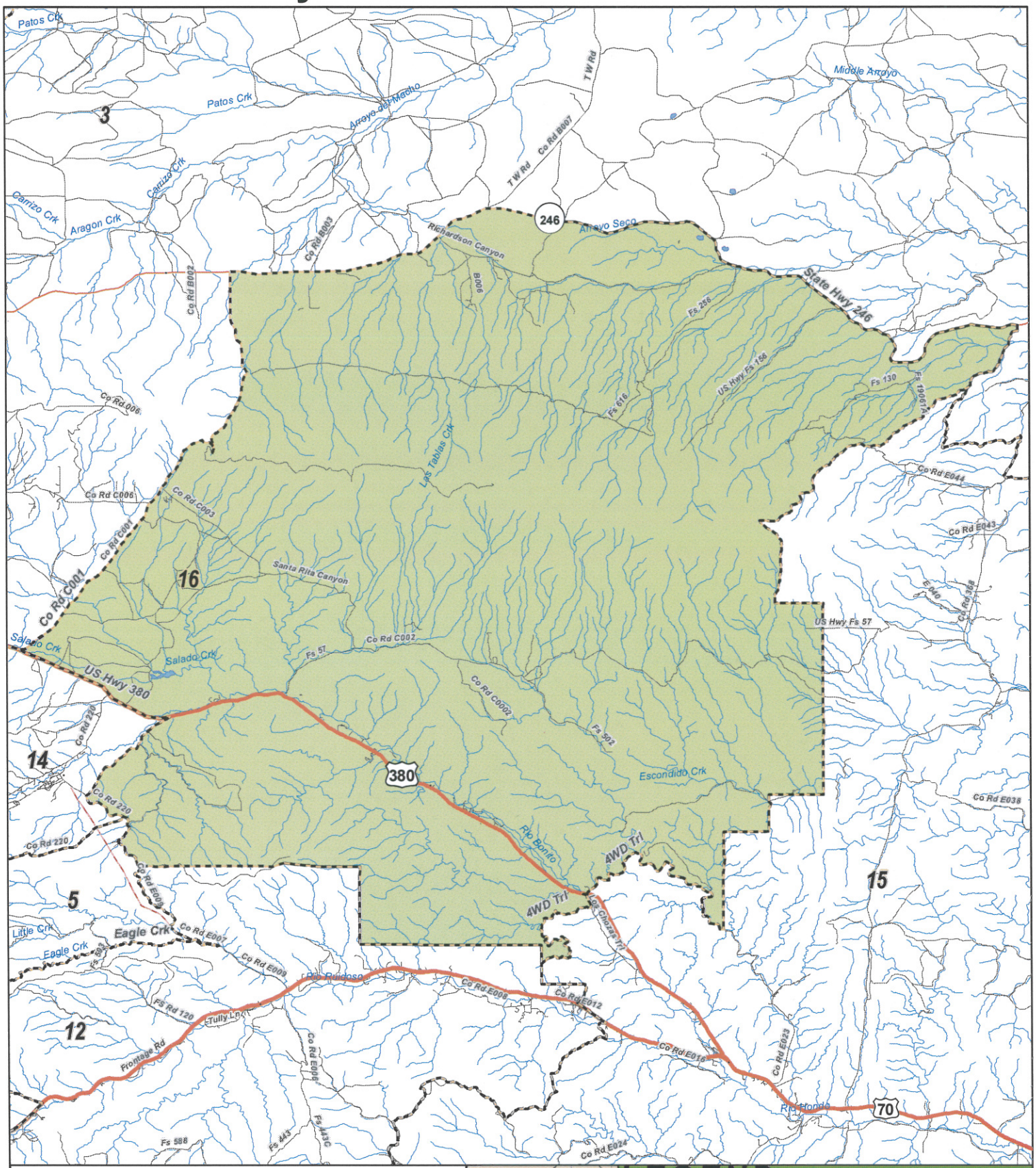

0 2.5 5 10 Miles

N

RESEARCH & POLLING INC.

LINCOLN

LEGEND

Created: May 25, 2011

- Interstate
- US Highway
- State Highway
- Major Roads
- Railroad
- Powerline
- Pipeline
- Precincts
- Lakes / Ponds
- Streams
- Rivers

Research & Polling, Inc. distributes this map assuming no liability for any errors, omissions, or inaccuracies in the information provided regardless of the cause in reliance upon any maps.

Lincoln County

Precinct 17

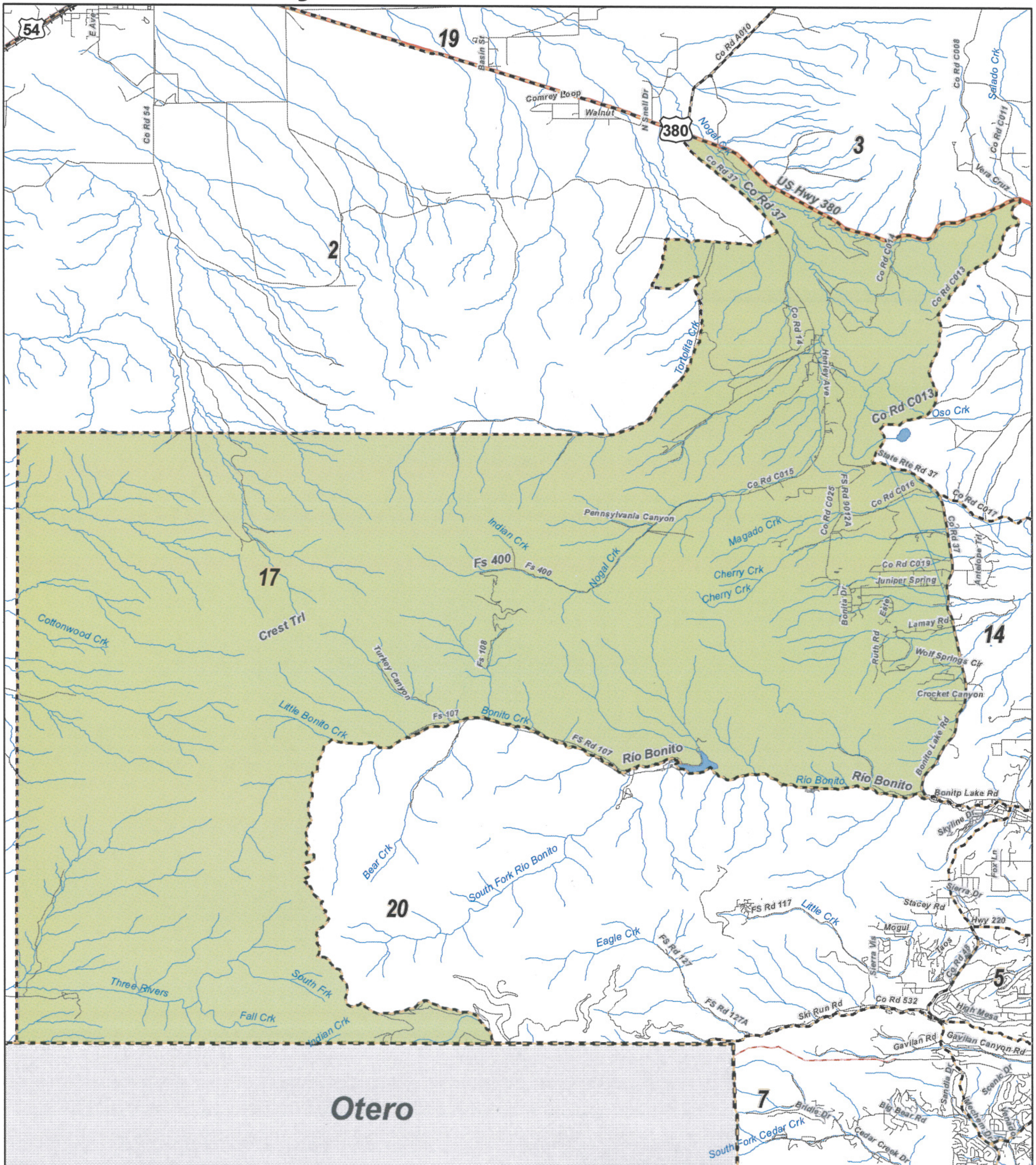

0 2.5 5 Miles

N

Research & Polling Inc.

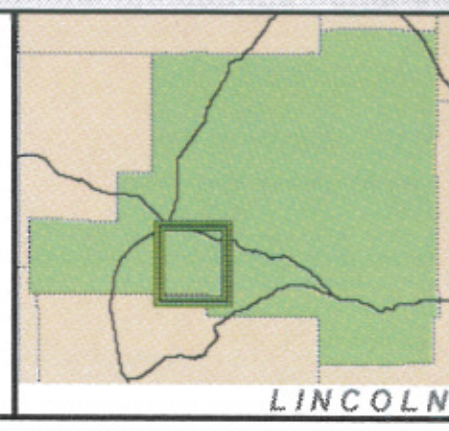

LEGEND

Created: May 25, 2011

Interstate — Railroad — Lakes / Ponds
US Highway — Powerline — Streams
State Highway — Pipeline — Rivers
Major Roads — Precincts

Research & Polling, Inc. distributes this map assuming no liability for any errors, omissions, or inaccuracies in the information provided regardless of the cause in reliance upon any maps.

Lincoln County

Precinct 18

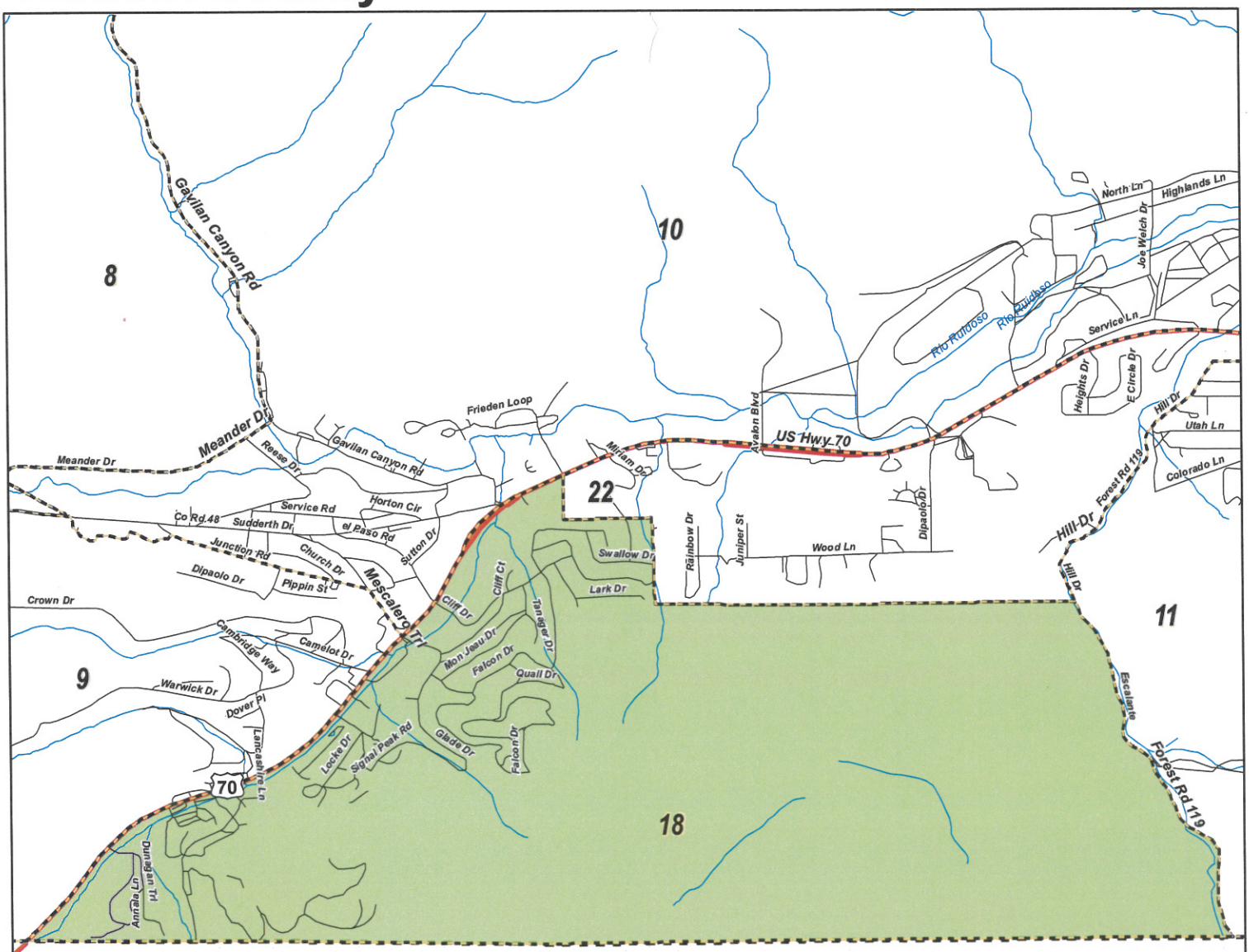

Otero

0 0.5 1 Miles

N

LEGEND

Created: December 07, 2011

- Interstate
- US Highway
- State Highway
- Major Roads
- Railroad
- Powerline
- Pipeline
- Precincts
- Lakes / Ponds
- Streams
- Rivers

Research & Polling, Inc. distributes this map assuming no liability for any errors, omissions, or inaccuracies in the information provided regardless of the cause in reliance upon any maps.

Lincoln County

Precinct 19

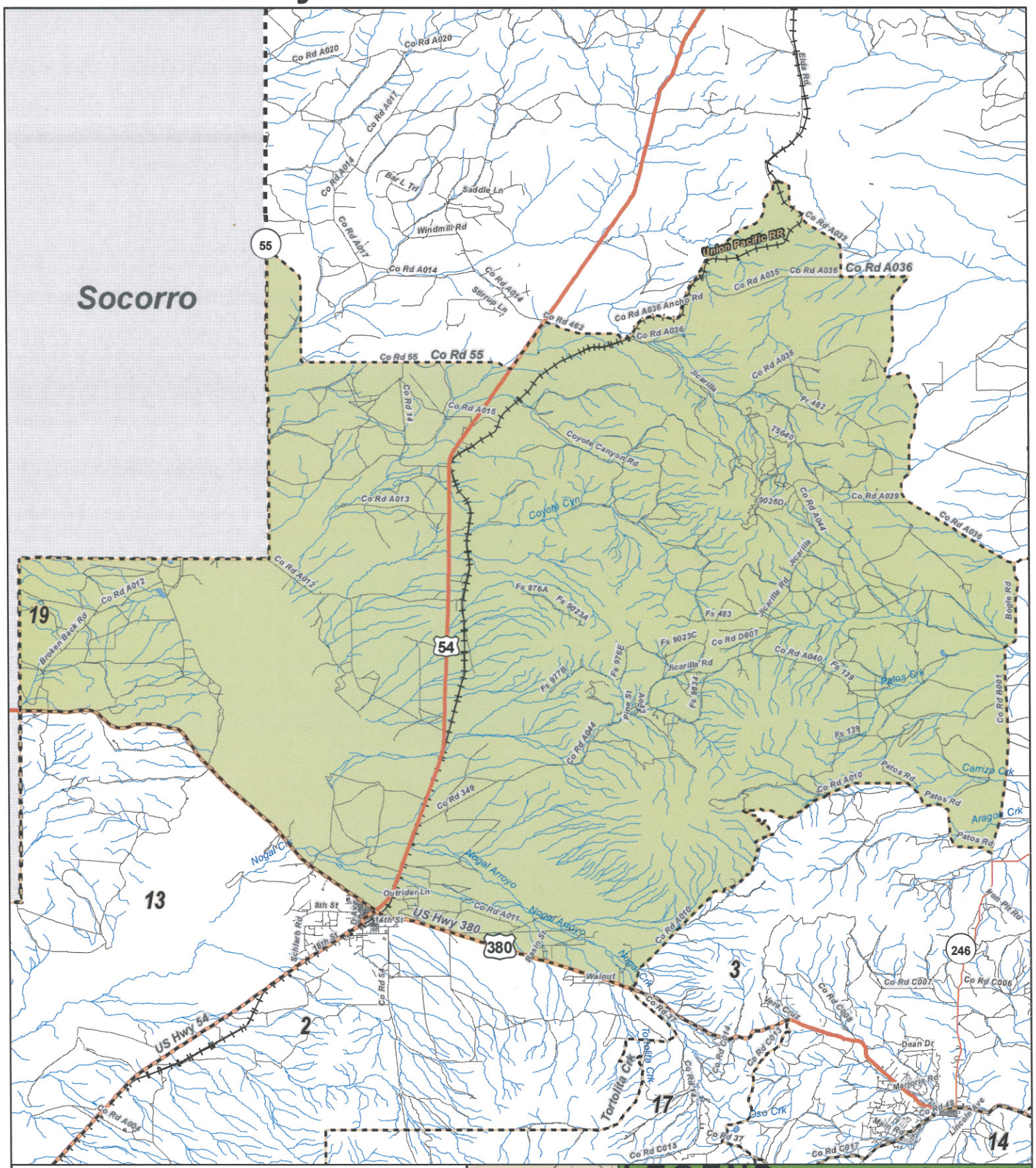

Lincoln County

Precinct 20

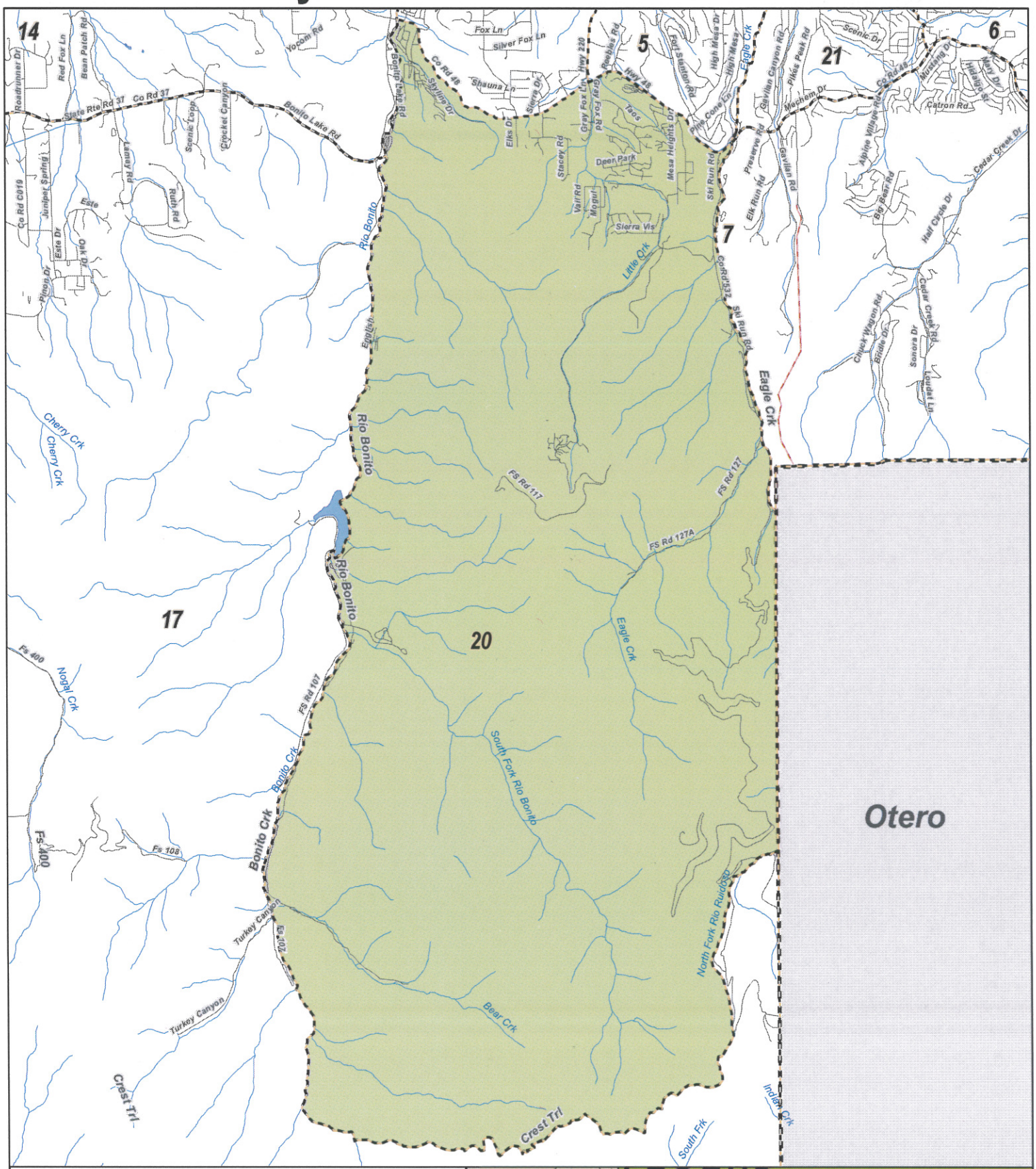

0 2 4 Miles

RESEARCH & POLLING INC

N

LINCOLN

LEGEND

Created: May 25, 2011

- Interstate
- US Highway
- State Highway
- Major Roads
- Railroad
- Powerline
- Pipeline
- Precincts
- Lakes / Ponds
- Streams
- Rivers

Research & Polling, Inc. distributes this map assuming no liability for any errors, omissions, or inaccuracies in the information provided regardless of the cause in reliance upon any maps.

Lincoln County

Precinct 21

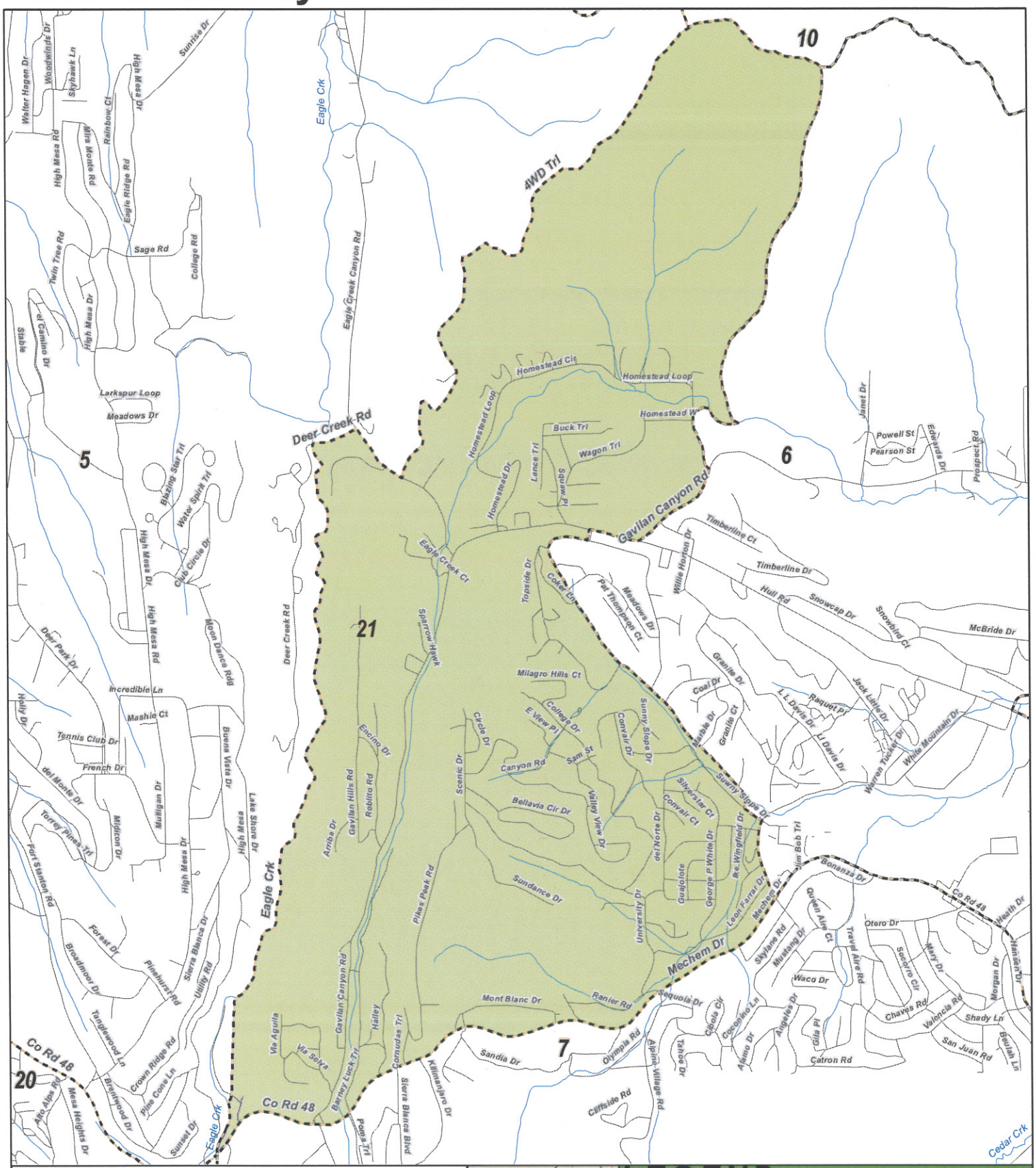

0 0.5 1 Miles

RESEARCH & POLLING INC

N

LINCOLN

LEGEND

Created: May 25, 2011

- Interstate
- US Highway
- State Highway
- Major Roads
- Railroad
- Powerline
- Pipeline
- Precincts
- Lakes / Ponds
- Streams
- Rivers

Research & Polling, Inc. distributes this map assuming no liability for any errors, omissions, or inaccuracies in the information provided regardless of the cause in reliance upon any maps.

Lincoln County

Precinct 22

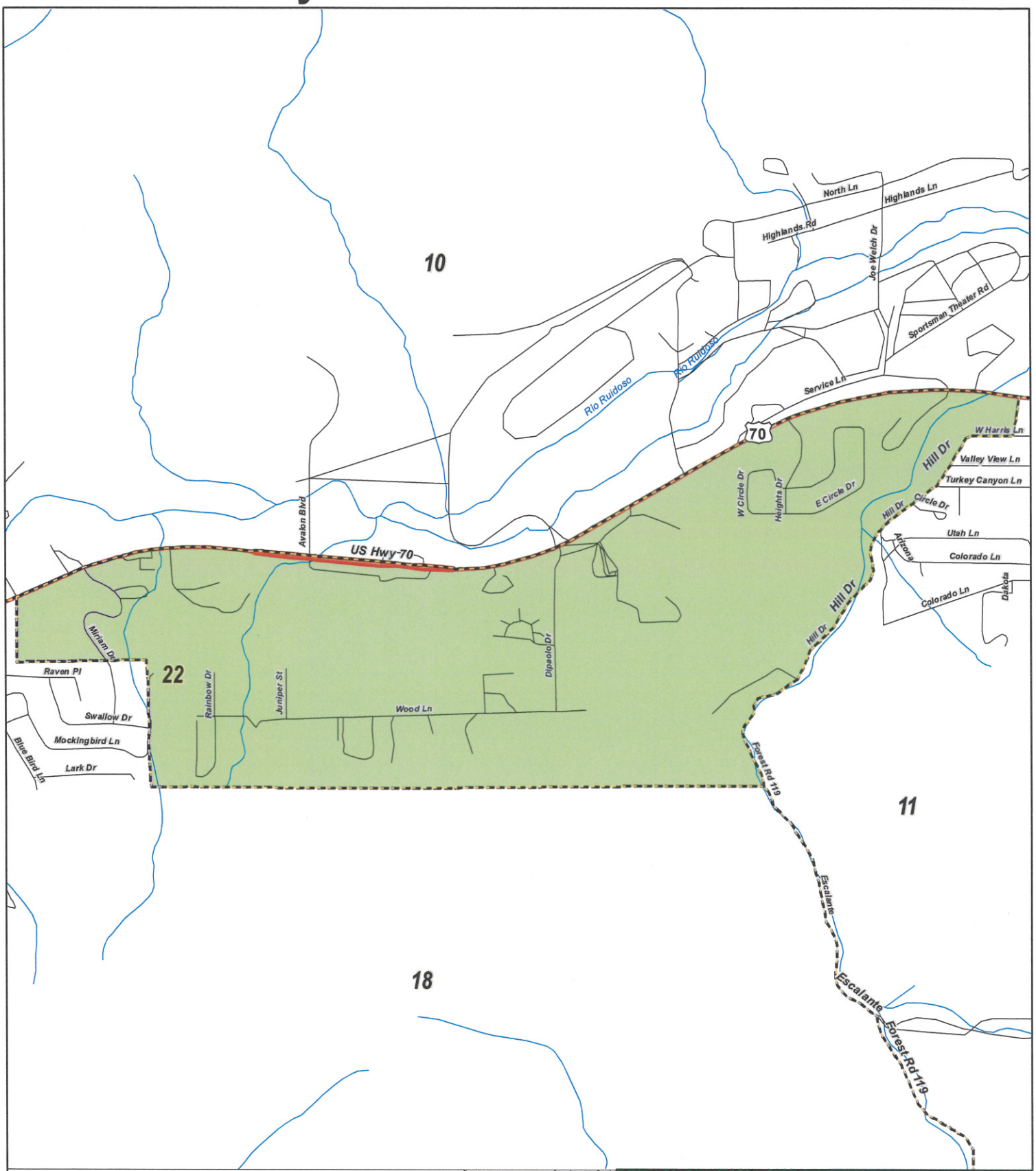

0 0.4 0.8 Miles

N

LINCOLN

LEGEND

Created: December 07, 2011

- Interstate
- US Highway
- State Highway
- Major Roads
- Railroad
- Powerline
- Pipeline
- Precincts
- Lakes / Ponds
- Streams
- Rivers

Research & Polling, Inc. distributes this map assuming no liability for any errors, omissions, or inaccuracies in the information provided regardless of the cause in reliance upon any maps.